



# New application for SKPOS quality control

Karol Smolík

Geodetic and Cartographic Institute BRATISLAVA

karol.smolik@skgeodesy.sk



5<sup>th</sup> EUPOS<sup>®</sup> Council and Technical Meeting  
November 14-15, 2018. Tallinn, Estonia

# Introduction

- **SKPOS**<sup>®</sup> - most used service within the geodetic control services
- Permanent operation = archiving a lot of data
- Many projects are supported by data from **SKPOS**<sup>®</sup>:
  - EPN, IGS, EUREF densification
  - Cross border data exchange
  - Space emergency system
  - E-GVAP programme
  - ...



# SKPOS quality control

- Application allows automated data analysis and visualization
- Inputs:
  - RINEX, SINEX, Real-Time Delay data
- Outputs:
  - Tables and charts:
    - Position Time Series
    - Observations, cycle slips, multipath
    - Skyplots
    - RINEX data availability
    - Real-Time delay of data from stations to TPP software
- Visualization inspired by EPN solution

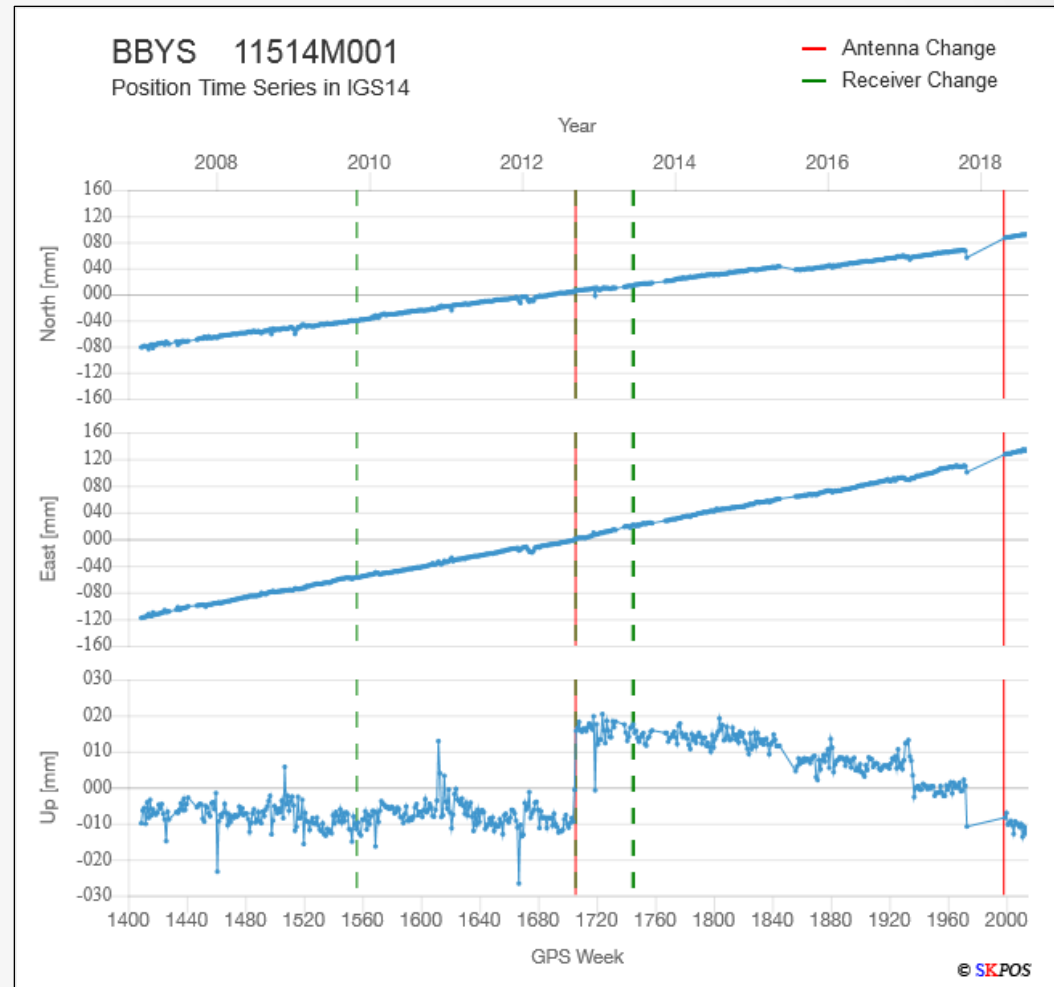
# SKPOS quality control

- Client/Server application accessible via web browser
- App available only for SKPOS administrators
- Used programming languages
  - HTML
  - CSS
  - Javascript (Angular 5)
  - PHP
  - MySQL
  - Batch file



# SKPOS quality control – Time Series

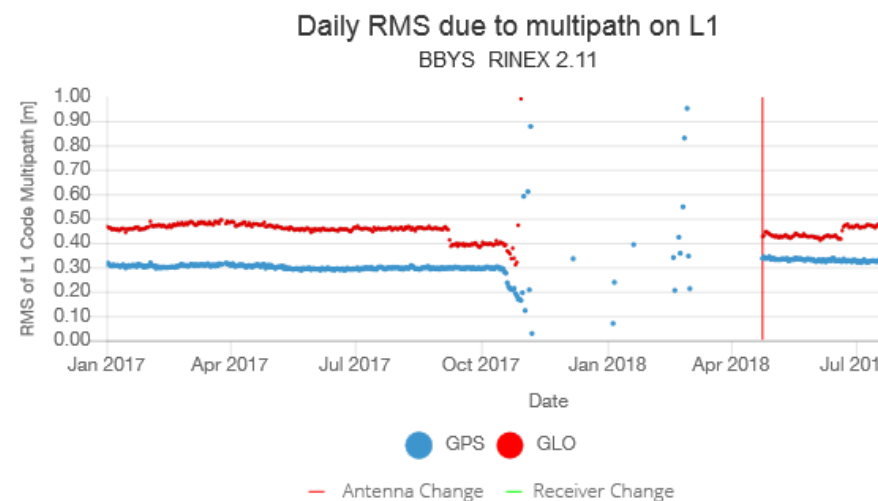
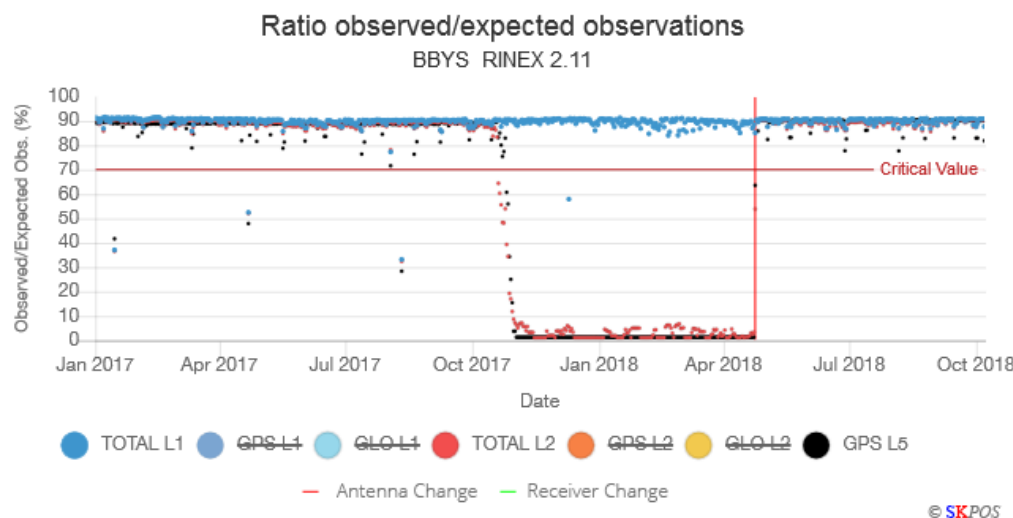
- Automated rendering position time series of permanent stations in IGS14 and ETRF2000
- Input: SINEX files processed by Bernese GNSS software
- Equipment changes visualisation
- Zoomable chart
- Export chart to image



# SKPOS quality control – Data Quality



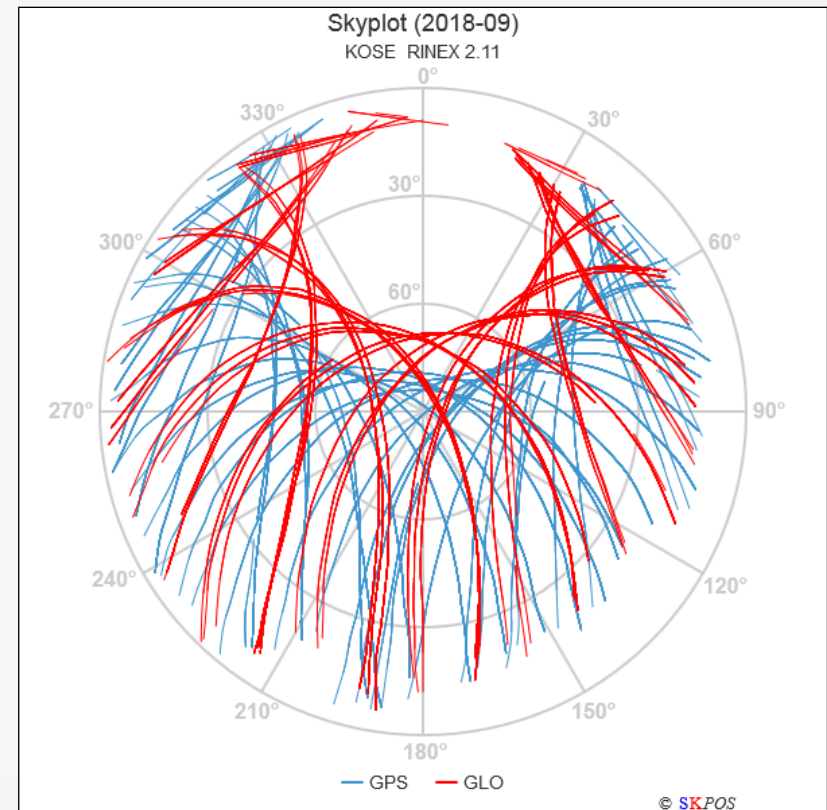
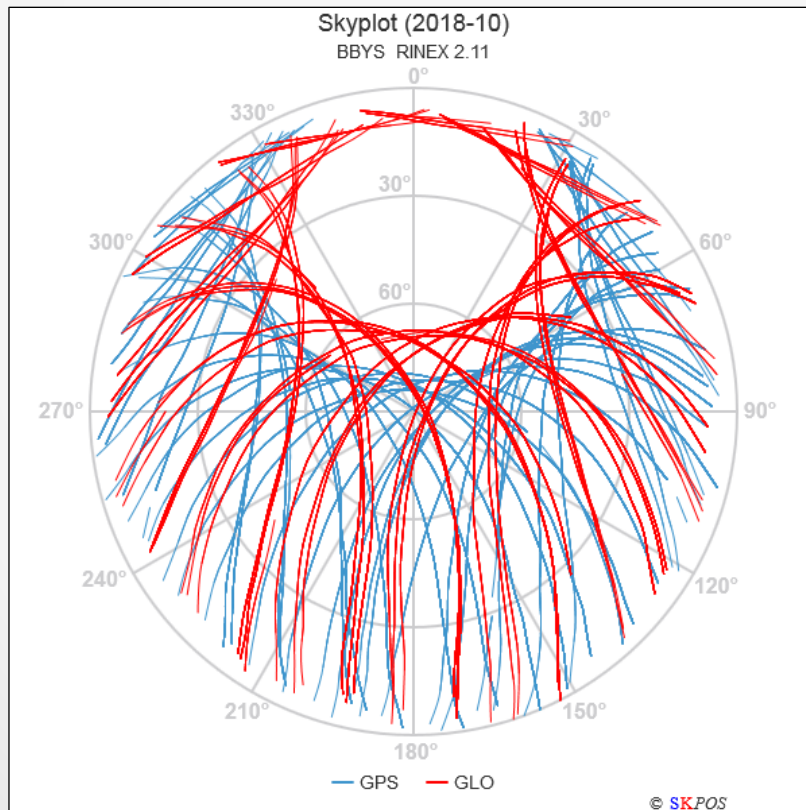
- Daily RINEX 2.11 files processed by G-Nut/Anubis tool
- Output charts:
  - Ratio observed/expected observations
  - Number of observations
  - Number of cycle slips
  - Multipath on L1, L2, L5



# SKPOS quality control – Skyplot



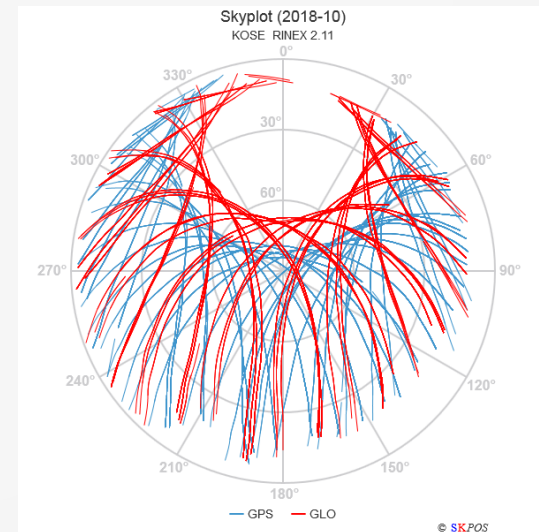
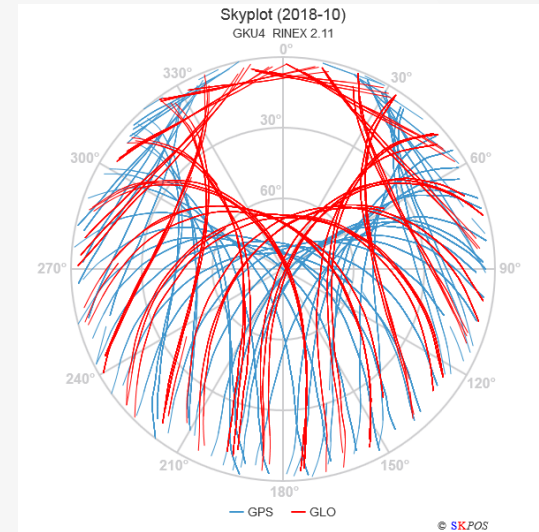
- Daily RINEX 2.11 files processed by G-Nut/Anubis tool
- Output chart:
  - Monthly snapshots of satellite tracking





# SKPOS quality control – Skyplot

## Pillar vs roof monumentation



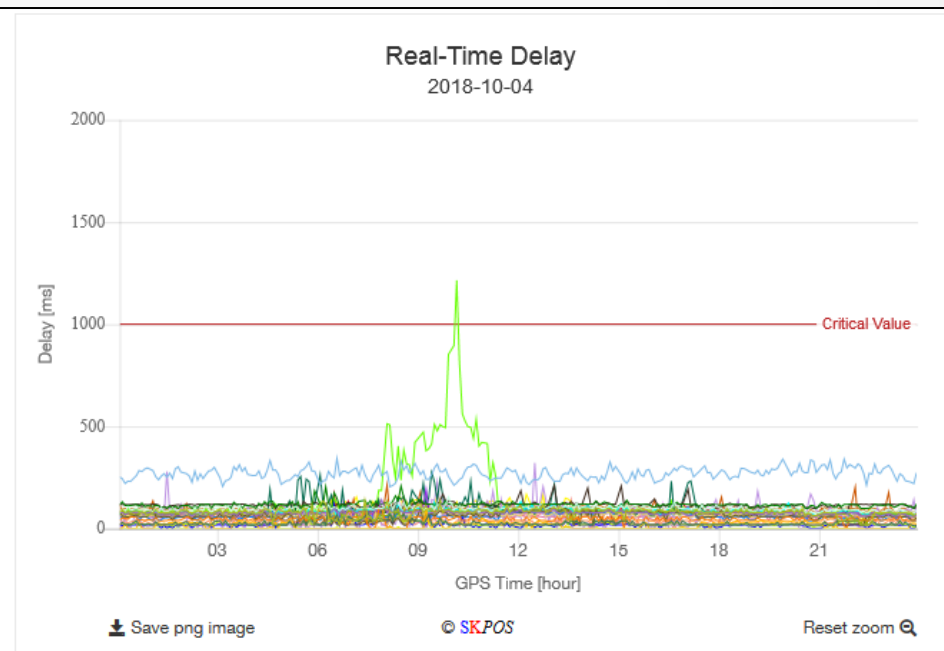




# SKPOS Quality Control – Real-Time Delay

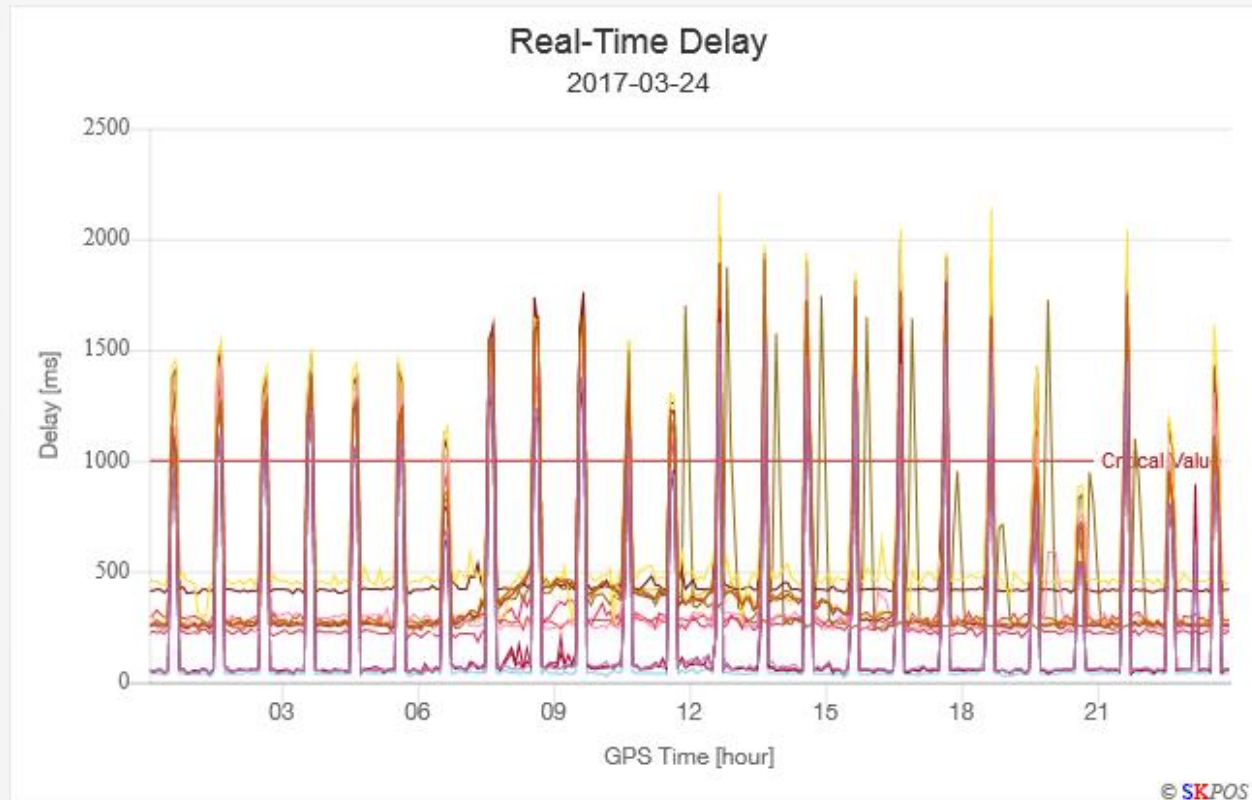
- Delay of data from stations to Trimble Pivot Platform in real-time

SKPOS stations			Foreign stations	
Station	Last Delay	Average Delay	Maximum Delay	Show in chart
BASV	50 ms	137 ms	88 554 ms	<input checked="" type="checkbox"/>
BBYS	239 ms	72 ms	87 266 ms	<input checked="" type="checkbox"/>
BREZ	63 ms	187 ms	70 032 ms	<input checked="" type="checkbox"/>
DOPL	39 ms	110 ms	6 891 ms	<input checked="" type="checkbox"/>
GANP	0 ms	159 ms	58 090 ms	<input checked="" type="checkbox"/>
GKU4	2 ms	129 ms	52 150 ms	<input checked="" type="checkbox"/>
HUVO	36 ms	119 ms	24 040 ms	<input checked="" type="checkbox"/>
JABO	33 ms	182 ms	58 274 ms	<input checked="" type="checkbox"/>
KAME	81 ms	216 ms	48 113 ms	<input checked="" type="checkbox"/>
KOLS	50 ms	183 ms	46 956 ms	<input checked="" type="checkbox"/>
KOSE	63 ms	185 ms	60 973 ms	<input checked="" type="checkbox"/>
KUZA	23 ms	106 ms	153 571 ms	<input checked="" type="checkbox"/>
LIE1	51 ms	158 ms	32 000 ms	<input checked="" type="checkbox"/>
MOP2	28 ms	30 ms	89 232 ms	<input checked="" type="checkbox"/>



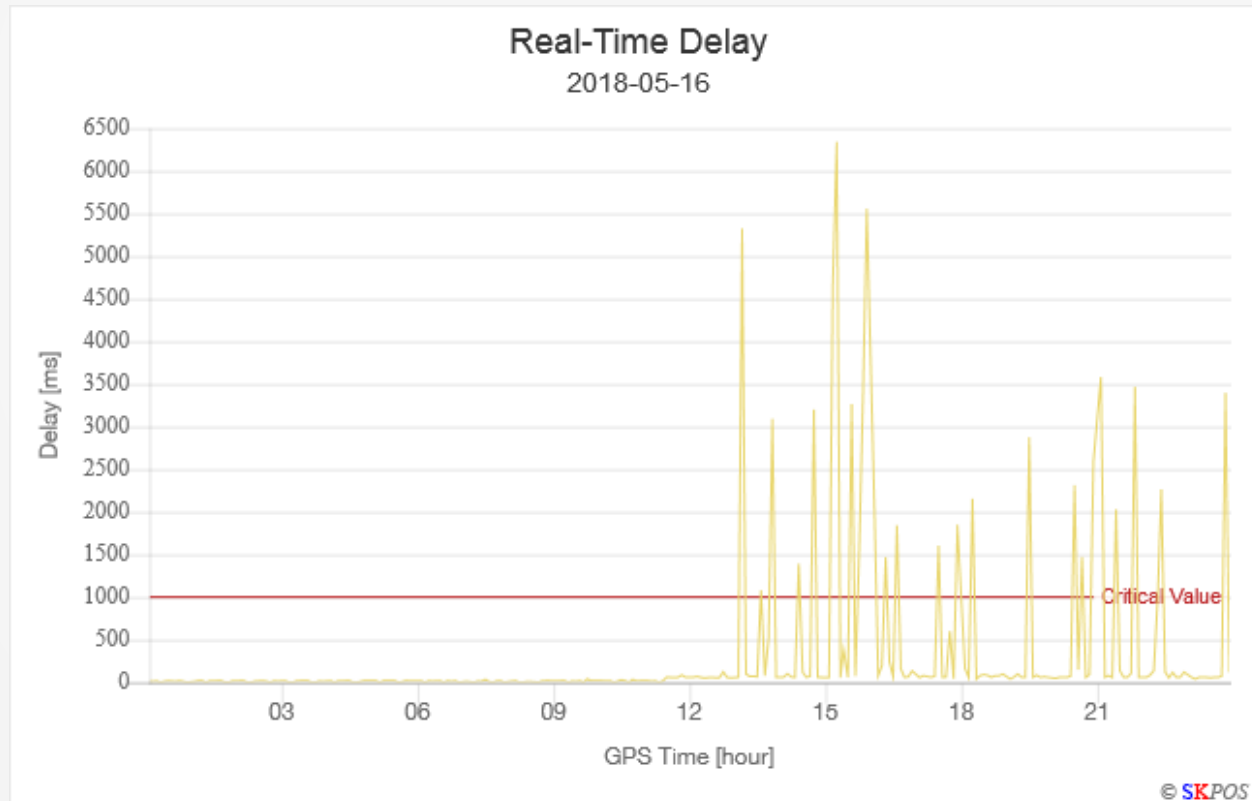
# SKPOS Quality Control – Real-Time Delay

- Detection of high latency on foreign station



# SKPOS Quality Control – Real-Time Delay

- Detection of problem with internet connection



**Thank you for your attention**